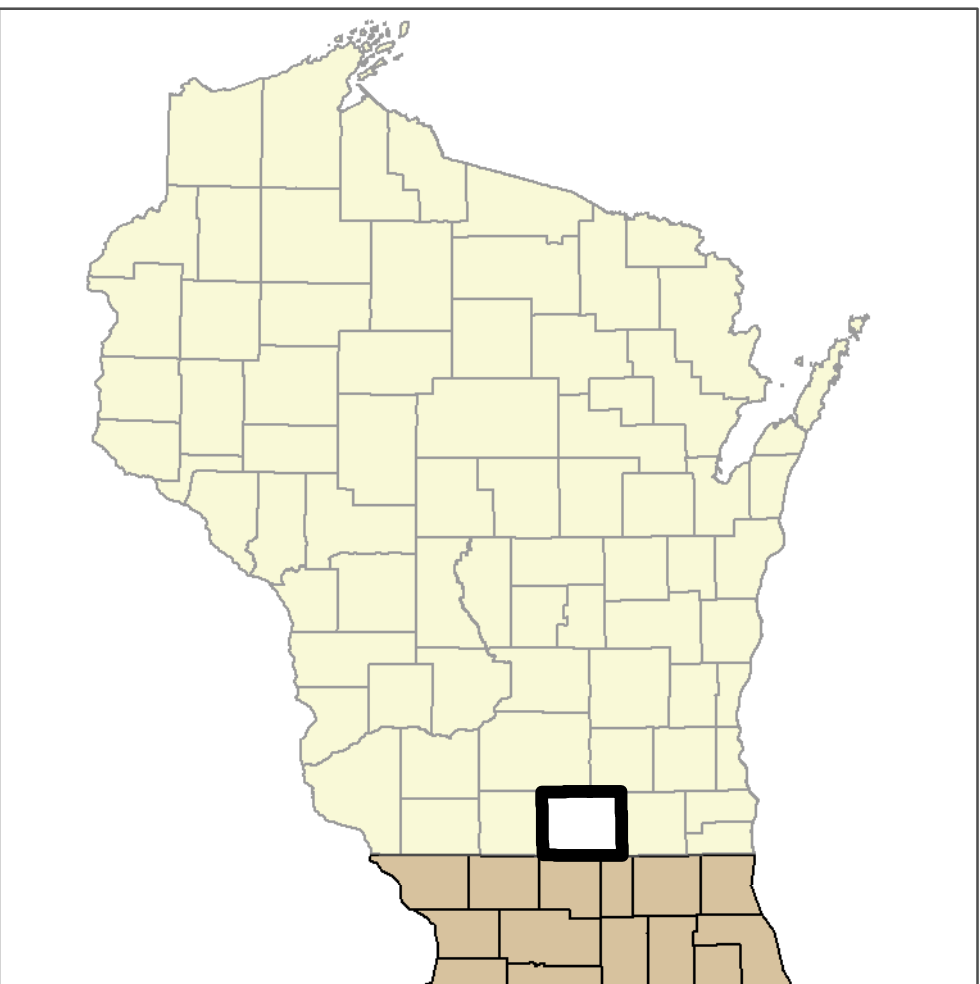
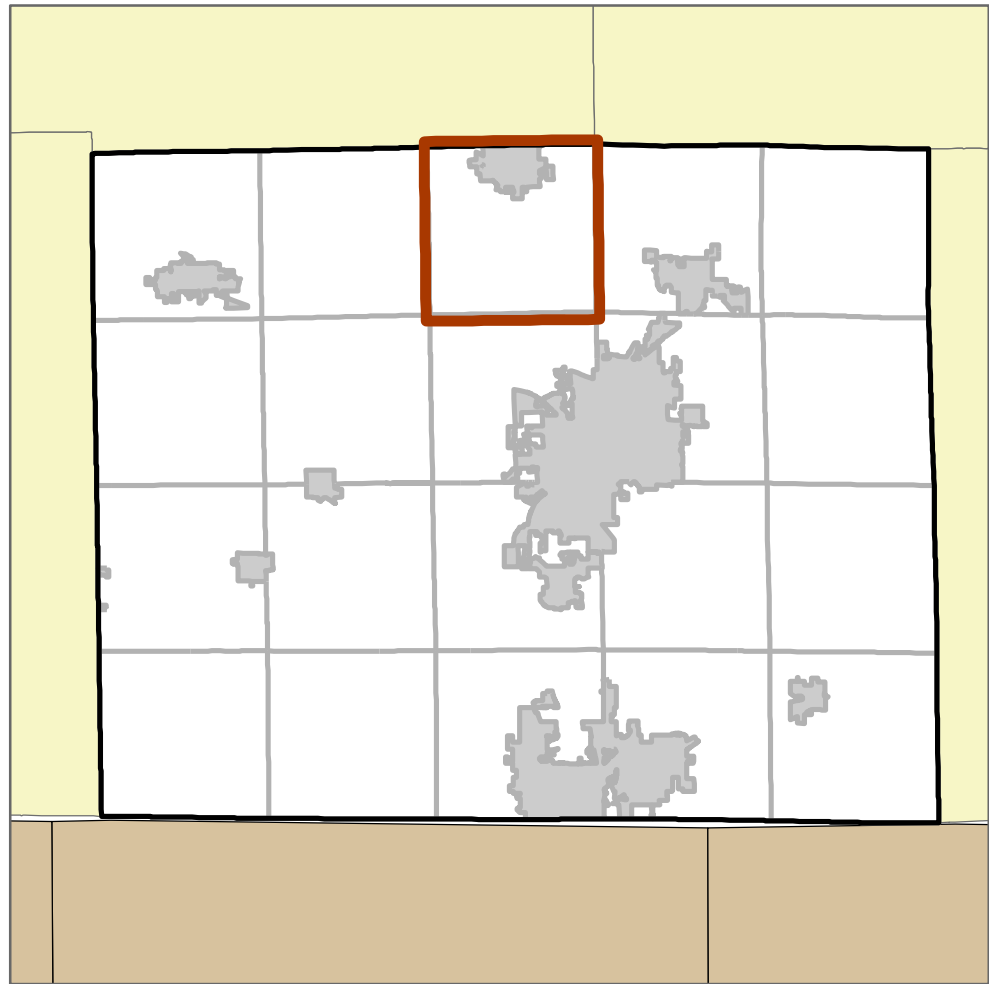
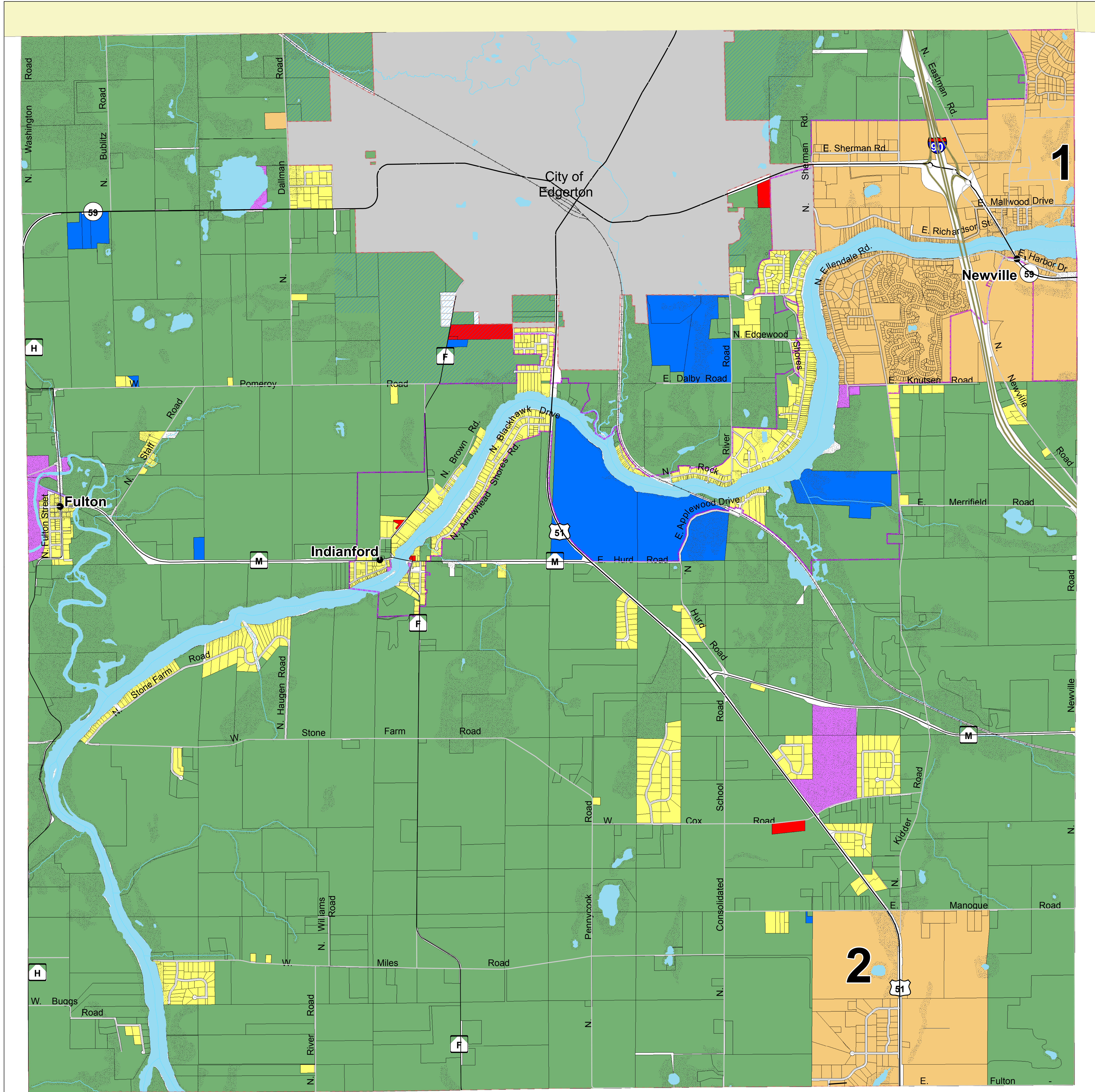
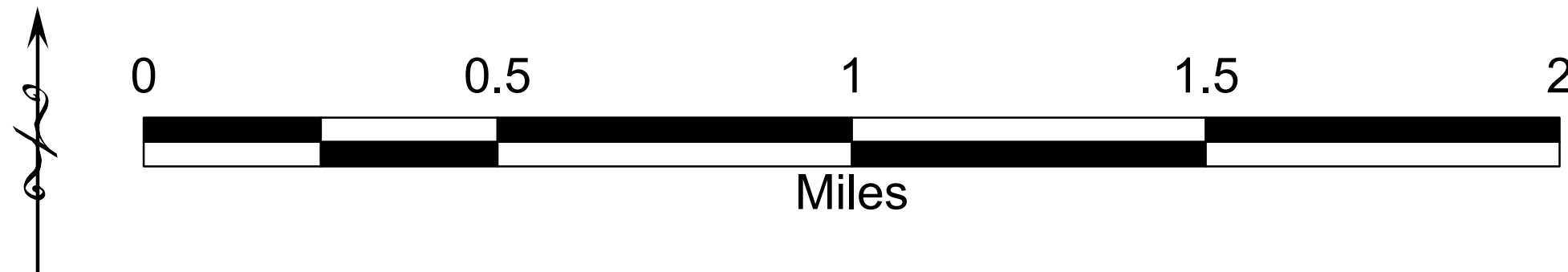


# Future Land Use - Town of Fulton Comprehensive Plan 2035



Town of Fulton  
Rock County, Wisconsin  
Adopted: June 1, 2009  
Amended: November 14, 2017

- Legend**
- Town of Fulton
  - Settlements (Unincorporated)
  - Other Rock County Municipalities
  - Rock County
  - Other Wisconsin Counties
  - Illinois Counties
  - Consolidated Koshkonong Sewer District (CKSD) Boundary
  - Open Water
  - Wisconsin & Southern Railroad
- Land Use Areas**
- Exclusive, General, and Small-Scale Agriculture
  - Residential
  - Commercial
  - Mixed Use (Residential, Commercial, Industrial, Special Purpose, and Public Recreation/Open Space, and Exclusive, General, and Small-Scale Agriculture)
    - 1. Newville - Approximately 60% (~200 housing units) of new residential development
    - 2. South Fulton - Approximately 40% (~120 housing units) of new residential development
  - Industrial and Special Purpose
  - Public Recreation and Open Space
  - Environmentally Sensitive Open Space
  - Potential City of Edgerton Expansion Areas (per the City's Comprehensive Plan - 2006)
- Roads**
- Federal - Interstate Highway
  - Other Federal and State - Highway
  - County - Highway
  - Town - Road



Duplication of this map is prohibited without written consent of the Rock County Planning, Economic and Community Development Agency. The data in this map was compiled using the Rock County Coordinate System. All graphic and attribute information is based on the Rock County Coordinate system. This map is not intended to be a substitute for an actual field survey and is an advisory reference only.

**Rock County Geographic Information Systems (GIS)**  
Planning, Economic and Community Development Agency  
51 S Main St, Janesville, WI 53545  
(TEL) 608-757-5587, (FAX) 608-757-5586  
email: Planning@co.rock.wi.us